



## **2012 Implementation Work Plan**

**May 24, 2012**

Fiscal Year 12-13 (July 1, 2012 to June 30, 2013) will be the first year of implementation of the Jackson/Teton County Comprehensive Plan adopted May 8, 2012. While our community's Vision remains the same as it has been since we began formal planning processes, the newly adopted Comprehensive Plan calls for a shift toward predictability, accountability and measurability in implementation. The 2012 Implementation Work Plan positions the community to succeed in that shift while beginning to implement some of the biggest new ideas with regard to achieving our desired location and type of growth. It is based on three priorities:

1. Land Development Regulation (LDR) amendments most needed to bring the LDRs into conformance with the newly adopted Comprehensive Plan;
2. Structuring the ongoing administration called for in the Comprehensive Plan; and
3. Beginning the support studies needed to further update the LDRs based on newly adopted Comprehensive Plan.

The tasks identified for implementation in the first year are those most immediately necessary based on these priorities. There are multiple components to each of the tasks identified for the first year and some of the work may carry over into Fiscal Year 13-14 or beyond. In addition, the adopted Comprehensive Plan contains many more strategies than can be addressed in the first year. A long-range Plan for when each strategy might be addressed is also attached.

The 2012 Implementation Work Plan is organized by the Sections of the Plan. Pursuant to Policy 9.2.b of the Comprehensive Plan the 2012 Implementation Work Plan identifies the parties responsible for each task, the timeframe for completion of each task, the resources required to complete each task, the strategies of the Comprehensive Plan that would be addressed by each task, and the goal of each.

The proposed Long Range Planner position is allocated as a half time employee working 960 hours in the first year. Should the hours for this position be increased or decreased from this level the 2012 Implementation Work Plan will need to be adjusted accordingly. The staff and financial resources identified pertain primarily to the Town and County Planning Departments. However, the 2012 Implementation Work Plan will also require resources of other Town and County departments as well as well as organization outside of the Town and County such as the Teton Conservation District and volunteers such as the Natural Resources Technical Advisory Board (NRTAB).

## 2012 Implementation Work Plan

### COMMON VALUE 1: ECOSYSTEM STEWARDSHIP

#### Section 1: Stewardship of Wildlife, Natural Resources and Scenery

- **Task 1.1: Complete Studies Needed to Update Wildlife Protection Regulations**
  - **Responsibility:** Natural Resources Technical Advisory Board (NRTAB)
  - **Timeframe:**
    - Vegetation mapping: February 2013
    - Focal species identification: June 2013
    - Environmental Assessment (EA) Assessment: June 2013
    - Assessment of water body and riparian area protections: June 2013
  - **Resources:**
    - \$85,000 (low bid) of professional services in the County Planning Department budget
    - NRTAB volunteer time
    - 100 hours County Planning Staff
    - 30 hours Town Planning Staff
    - 20 hours Joint Long Range Planner support
    - Teton Conservation District staff time
  - **Strategies Implemented:** 1.1.S.1, 1.1.S.2, 1.1.S.3, 1.2.S.1, 1.2.S.2
  - **Goal:** Responses to an RFP for vegetation mapping have already been received. While that work is being completed, the NRTAB plans to pursue three parallel projects. They plan to identify focal species, evaluate the utility of the components of EAs and develop standardization requirements, and evaluate current water body and riparian area protections and best practices. Once the vegetation mapping is complete, focal species are identified, and the other studies are complete the NRTAB will be able to:
    - Identify relative critical value of habitats
    - Update habitat protection and mitigation standards
    - Update EA requirements
    - Identify areas for restoration/mitigation efforts

### COMMON VALUE 2: GROWTH MANAGEMENT

#### Section 3: Responsible Growth Management

- **Task 3.1: County Priority Land Development Regulation Amendments**
  - **Responsibility:** County Planning Department
  - **Timeframe:** June 2013
  - **Resources:**
    - \$50,000 of professional services in the County Planning Department budget
    - 1920 hours (1 FTE) County Planning Staff
    - 50 hours Joint Long Range Planner support
  - **Strategies Implemented:** 1.4.S.1, 1.4.S.2, 1.4.S.3, 3.1.S.1, 3.1.S.2, 3.3.S.2, 3.3.S.3, 5.2.S.2
  - **Goal:** Evaluate the PRD and other tools for encouraging conservation of Rural Areas and directing growth into Complete Neighborhoods. Study available options and their impacts and

then update the County LDRs based upon locally applicable best practices. Public involvement will be designed to ensure all views are represented, but the amendments are adopted within one year. Necessary professional services will be more specifically determined based the research, development, and facilitation needs of the process designed.

- **Task 3.2: Regional Coordination**
  - **Responsibility:** Joint Long Range Planner
  - **Timeframe:**
    - Sustainable Communities Regional Consortium:
    - General: Ongoing
  - **Resources:**
    - 80 hours Joint Long Range Planner
    - 60 hours County Planning Director
    - 20 hours Town Planning Staff
  - **Strategies Implemented:** 3.5.S.1
  - **Goal:** Coordinate with Sustainable Communities Regional Consortium on regional planning efforts. Participate and assist surrounding communities and counties in planning efforts and other issues of common interest.

#### Section 4: Town as the Heart of the Region

- **Task 4.1: Town Priority Land Development Regulation Amendments**
  - **Responsibility:** Town Planning Department
  - **Timeframe:** June 2013
  - **Resources:**
    - \$50,000 - \$75,000 of professional services in the Town Planning Department budget
    - 1920 hours (1 FTE) Town Planning Staff
    - 50 hours Joint Long Range Planner support
  - **Strategies Implemented:** 4.1.S.1, 4.2.S.3, 4.2.S.4, 4.2.S.5, 4.2.S.6
  - **Goal:** Address LDRs in the Transitional Subareas of Town that are not consistent with the 2012 Comprehensive Plan. Town Council will be asked to prioritize which areas are of the highest priority and work will begin in these areas. Staff estimates that 2-3 subareas could be completed during the first year. Strategies for involvement of the public will be designed to ensure all views are represented. Necessary professional services will be more specifically determined based the research, development, and facilitation needs of the process designed.

### COMMON VALUE 3: QUALITY OF LIFE

#### Section 5: Local Workforce Housing

- **Task 5.1: Complete Housing Nexus Study**
  - **Responsibility:** Teton County Housing Authority (TCHA)
  - **Timeframe:**
    - Data Collection and Methodology: June 2012
    - Surveys: August 2012
    - Support Study: October 2012
    - Work session on Support Study and Policy Memorandum: Winter 2012-13

- **Resources:**
  - \$100,000 of professional services in the TCHA budget
  - 320 hours TCHA Staff
  - 120 hours Joint Long Range Planner support
  - 120 hours Town Planning Staff
  - 120 hours County Planning Staff
- **Strategies Implemented:** 5.3.S.1, 5.3.S.2, 5.4.S.1
- **Goal:** Clarion Associates have been contracted by TCHA to complete a housing nexus study for Jackson/Teton County, Wyoming. The goal of the study is to determine the need for affordable housing created in Teton County and the Town of Jackson when residential and non-residential development occurs and determine the options available to the community to mitigate these needs. The study will allow Teton County and the Town of Jackson to update their mandatory affordable and employee housing requirements to ensure the continued availability of housing that is affordable to the local workforce, in a legally defensible way, as growth and development continues.

### Section 7: Multimodal Transportation

- **Task 7.1: Design a process for development of the Integrated Transportation Plan**
  - **Responsibility:** Transportation Advisory Committee (TAC)
  - **Timeframe:** February 2013
  - **Resources:**
    - Regular and additional TAC meetings
    - 20 hours Joint Long Range Planner support
    - 50 hours Town Planning & Engineering Staff
    - 100 hours County Planning and Engineering Staff
  - **Strategies Implemented:** 7.1.S.1
  - **Goal:** Define the necessary components of the Integrated Transportation and determine the method by which it will be developed so that the resources required to produce the plan and the order in which tasks need to be completed can be understood for future fiscal years. Given the Highway 22 pathway, 5-way, 22-390 WYDOT study, START facility, South Highway 89, and WYDOT modeling work to which the members of the TAC are already obligated this year, as well as the potential subarea study of the South Park area, there are not enough resources to begin work on the Integrated Transportation Plan without additional preparation. By the beginning of next year's budget discussion the TAC will have prioritized the tasks that will go into the creation of the Integrated Transportation Plan and have an understanding of the timeframe and resources required to complete the plan.

## ACHIEVING OUR VISION

### Section 10: Administration

- **Task 10.1: Establish a Joint Long Range Planner**
  - **Responsibility:** Town Council /Board of County Commissioners
  - **Timeframe:** July 2012
  - **Resources:** 1/2 FTE 960 hours (salary split 50/50 Town/County)
    - **NOTE:** These hours have been allocated in the other tasks shown in this document.

- **Strategies Implemented:** 3.3.S.1
- **Goal:** Ensure that the tasks and duties adopted in the Comprehensive Plan are fulfilled and do not compete for current planning staff resources. The Joint Long Range Planner's primary duties would be:
  - 30% Comprehensive Plan administration
  - 25% Land Development Regulation coordination
  - 25% Data maintenance
  - 15% Inter-department coordination to implement Comp Plan strategies
  - 5% Current planning review
  
- **Task 10.2: Establish and Standardize Plan Data Collection**
  - **Responsibility:** Joint Long Range Planner
  - **Timeframe:** Fall 2012
  - **Resources:**
    - 150 hours Joint Long Range Planner
    - Other department support
  - **Strategies Implemented:** Policy 9.2.a
  - **Goal:** Establish methodologies for calculation of indicators each year and coordinate the data collection that will allow annual production of indicator reports to be mechanical.
  
- **Task 10.3: Annual Plan Indicators and Work Plan**
  - **Responsibility:** Joint Long Range Planner
  - **Timeframe:** February annually
  - **Resources:**
    - 150 hours Joint Long Range Planner
    - Joint Planning Commission Meeting
    - Joint Information Meeting
  - **Strategies Implemented:** Principle 9.2
  - **Goal:** Compile and publish annual indicator data. Analyze indicator data and execution of the past year's Implementation Work Plan to establish an Implementation Work Plan for the following year.
  
- **Task 10.4: Provide Data to Other Departments for Planning Purposes**
  - **Responsibility:** Joint Long Range Planner
  - **Timeframe:** as needed
  - **Resources:** variable depending upon the number of studies done by government and requirements of the study
  - **Strategies Implemented:** Policy 8.1.a
  - **Goal:** As government and non-government organizations plan for service delivery the long range planner can provide consistent and data and projections on the population and demographics of the community, limiting consultant fees and standardizing level of service planning across the community.






### GENERAL

- **Task G.1: Coordination of Strategies to be completed by other Town/County Departments and outside agencies**
  - **Responsibility:** Joint Long Range Planner
  - **Timeframe:** ongoing
  - **Resources:** 220 hours Joint Long Range Planner support
  - **Strategies Implemented:** see below
  - **Goal:** In addition to the specific tasks described above, the following strategies could be initiated during the first year by other Town or County Departments and outside agencies. The Joint Long Range Planner will provide assistance for coordination and consistency.
    - **Section 2: Climate Sustainability through Energy Conservation**
      - **Lead:** Jackson Hole Energy Sustainability Program (JHESP)
      - **Possible Strategies**
        - Initiate Government Energy Programs and Community outreach
    - **Section 3: Responsible Growth Management**
      - **Lead:** Public Art Taskforce
      - **Possible Strategies**
        - Create a Public Art Plan for the Community
      - **Lead:** County Planning Staff
      - **Possible Strategies**
        - Coordinate with owners in their efforts to combine the Teton Village Master Plans
    - **Section 5: Local Workforce Housing**
      - **Lead:** TCHA
      - **Possible Strategies**
        - Evaluate the appropriate governmental structure for the Housing Authority.
    - **Section 6: A Diverse and Balanced Economy**
      - **Lead:** Travel and Tourism Board + Chamber of Commerce
      - **Possible Strategies**
        - Initiate strategies identified in Section 6
    - **Section 7: Multimodal Transportation**
      - **Lead:** Transportation Advisory Committee (TAC)
      - **Possible Strategies**
        - Priority Transportation Land Development Regulation Amendments
        - State Transportation Improvement Plan Comments
    - **Section 8: Quality Community Service Provision**
      - **Lead:** TBD
      - **Possible Strategies**
        - Initiate Coordinated Capital Improvement Planning
        - Waste Management/Recycling strategies

## Five Year Implementation Work Plan

In addition to this first year plan staff has attached a draft 5 year work plan. It is color coded into five categories as shown below. The table includes a number of acronyms as well, which are also spelled out below.

### Categories:

	Funding
	Studies
	Governance
	Outreach
	Regulations

### Acronyms:

NRTAB:	Nature Resources Technical Advisory Board
TCP:	Teton County Planning Department
ToJP:	Town of Jackson Planning Department
SWC:	Safe Wildlife Crossings Taskforce
BCC:	Board of County Commissioners
TC:	Town Council
JHESP:	Jackson Hole Energy Sustainability Project
TCB:	Teton County Building Department
ToJB:	Town of Jackson Building Department
ISW&R:	Integrated Solid Waste and Recycling
PATF:	Public Art Taskforce
Fire/EMS:	Jackson Hole Fire/EMS
GIS:	Teton County Geographic Information Systems
TCHPB:	Teton County Historic Preservation Board
TCHA:	Teton County Housing Authority
Hsg. Orgs.:	Teton County Housing Authority, Jackson Hole Community Housing Trust, Habitat for Humanity, etc.
TTB:	Travel and Tourism Board
Chamber:	Jackson Hole Chamber of Commerce
START:	Southern Teton Area Rapid Transit
TAC:	Transportation Advisory Committee
JHCP:	Jackson Hole Community Pathways

Strategy	Lead	OnGoing	FY11	FY12	FY13	FY14	FY15	FY16
1.1.S.1: Create a vegetation cover map that can be used to help inform the identification of relative critical habitat types.	NRTAB							
1.1.S.2: Identify focal species that are indicative of ecosystem health and determine important habitat types.	NRTAB							
1.1.S.2: Evaluate habitat importance, abundance and use to determine relative criticalness of various habitat types.	NRTAB							
1.1.S.3: Establish a monitoring system for assessing the impacts of growth and development on wildlife and habitat.	NRTAB							
1.1.S.3: Implement actions in response to what is learned to provide better habitat and movement corridors.	TCP							
1.1.S.4: Evaluate and amend wildlife protection standards for development density, intensity, location, and timing.	TCP					II		
1.1.S.5: Evaluate mitigation standards for impacts to critical habitat and habitat connections and update standards.	TCP					II		
1.1.S.6: Identify areas appropriate ecological restoration efforts.	NRTAB							
1.1.S.7: Identify areas appropriate for underpasses, overpasses, speed reductions, or other wildlife protection measures.	SWC							
1.2.S.1: Evaluate and update natural resource protection standards for waterbodies, wetlands and riparian areas.	TCP					II		
1.2.S.2: Evaluate and update surface water filtration standards, focusing on developed areas near important waterbodies.	TCP					II		
1.3.S.1: Evaluate and remap the Scenic Resources Overlay based on accumulated knowledge of potential scenic resources.	TCP						III	
1.3.S.2: Evaluate and amend lighting standards based on dark skies best practices.	ToJP						III	
1.4.S.1: Update the Planned Residential Development (PRD) tool to better protect wildlife resources. Re-evaluate density bonuses.	TCP				I			
1.4.S.1: Consider incentives in addition to density bonuses including house size, locations, guesthouses, and other structures.	TCP				I			
1.4.S.2: Evaluate and update agricultural exemptions and incentives to encourage continued agricultural use.	TCP				I			
1.4.S.3: Explore non-development incentives for the permanent protection of open space.	TCP				I			
1.4.S.4: Explore establishment of a dedicated funding source for the acquisition of permanent open space.	BCC/TC							
1.4.S.5: Evaluate and update the definition of publicly valuable open space to include the provision of agricultural and forest lands.	TCP					II		
2.1.S.1: Coordinate with the wide range of organizations working on energy conservation to educate the public.	JHESP							
2.1.S.2: Work with partners to distribute technological devices, such as home area networks, into the community.	JHESP							
2.1.S.3: Partner with organizations such as the Yellowstone-Teton Clean Energy Coalition to educate residents on energy conservation.	JHESP							
2.1.S.4: Work with local energy providers to develop a sliding scale energy pricing structure where unit costs are lower for lower income households.	JHESP							
2.1.S.5: Evaluate and update land use regulations to support renewable energy generation in the community.	TCP/ToJP					II		
2.1.S.6: Coordinate education efforts to avoid private Codes, Covenants & Restrictions (CC&Rs) that prohibit renewable energy.	JHESP							
2.4.S.1: Adopt the most recent International Energy Conservation Code or similar regulation.	TCB/ToJB							
2.4.S.2: Develop a comprehensive sustainable building program that includes requirements and incentives for new construction.	TCB/ToJB							
2.4.S.3: Develop a program of incentives and financing options for owners of existing buildings to participate in energy conservation.	JHESP							
2.4.S.4: Develop a program to facilitate the reuse and recycling of building materials and raise awareness of the program.	JHESP							
2.4.S.5: Develop a program to encourage the use of the most energy efficient building systems and appliances.	TCB/ToJB							
2.4.S.6: Evaluate and update regulations on building size to encourage smaller, more energy efficient buildings.	TCP/ToJP					II		
2.5.S.1: Implement a sliding scale water pricing structure.	ToJ							
2.5.S.2: Increase awareness and opportunities for recycling, reuse, and composting, including community composting.	ISW&R							



Strategy	Lead	OnGoing	FY11	FY12	FY13	FY14	FY15	FY16
3.1.S.1: Evaluate and update land development regulations in rural areas to better protect wildlife habitats.	TCP							
3.1.S.2: Explore tools for transferring development potential from areas of ecological significance to complete neighborhoods.	TCP							
3.1.S.3: Evaluate and update County regulations regarding commercial, lodging and other nonresidential uses within complete neighborhoods.	TCP				II			
3.1.S.4: Explore growth boundaries and associated expansion regulations and criteria for complete neighborhoods.	TCP						III	
3.2.S.1: Update zoning and land development regulations within complete neighborhoods to achieve the goals of the Comprehensive Plan.	ToJP/TCP				II			
3.2.S.2: Identify locations for locally-oriented and visitor-oriented nonresidential uses within complete neighborhoods.	ToJP/TCP				II			
3.2.S.3: Update land development regulations for nonresidential areas within complete neighborhoods to allow and promote the appropriate uses.	ToJP/TCP				II			
3.2.S.4: Explore opportunities to amend the Teton Village Master Plans to allow for a more vibrant, year-round community.	TCP							
3.2.S.5: Evaluate and update regulations in complete neighborhoods to allow and promote the appropriate uses.	ToJP/TCP				II			
3.2.S.6: Evaluate and update design regulations to encourage quality public space.	ToJP				II			
3.2.S.7: Coordinate with a public art task force to write a public art plan for the community.	PATF							
3.2.S.8: Explore opportunities to enhance the ecological value, recreational value, and mobility opportunities within complete neighborhoods.	TCP							
3.3.S.1: Consider a joint Town and County staff person to execute the Growth Management Program and associated regulations.	BCC/TC							
3.3.S.2: Evaluate and update base allowances to predictably allow development that is consistent with the Comprehensive Plan.	TCP/ToJP			I				
3.3.S.3: Evaluate and update incentives so that they are performance based, tied to measurable community goals.	TCP/ToJP			I				
3.3.S.4: Develop neighborhood plans for specific areas within Character Districts as necessary.	TCP/ToJP							
3.4.S.1: Study and map avalanche areas.	TCP							
3.4.S.1: Study and map landslide areas.	TCP							
3.4.S.2: Update and refine Wildland Urban Interface maps.	Fire/EMS							
3.4.S.2: Update and refine steep slope maps.	GIS							
3.4.S.3: Evaluate and update development regulations for naturally hazardous areas based on mapping.	TCP						III	
3.5.S.1: Coordinate with adjacent jurisdictions to better understand the impacts of local decisions and manage growth.	TCP/ToJP							
4.1.S.1: Evaluate and update base zoning requirements and performance tools consistent with Principles of Smart Growth.	ToJP			I				
4.1.S.2: Evaluate and update regulations to allow and promote a appropriate variety of housing types identified in the Comprehensive Plan.	ToJP			I				
4.2.S.1: Complete a neighborhood plan for the Town Square Character District. The plan should include design guidelines, zoning, and incentives.	ToJP							
4.2.S.2: Update design guidelines to provide more specificity, and predictability.	ToJP				II			
4.2.S.3: Initiate neighborhood district plans for specific mixed use subareas.	ToJP							
4.2.S.4: Update land development regulations for mixed use subareas to encourage ground floor vitality.	ToJP			I				
4.2.S.5: Explore a boundary and associated regulations and incentives to create a downtown retail shopping district.	ToJP			I				
4.2.S.6: Review the Lodging Overlay boundary and associated regulations and incentives to determine the appropriate location and extent.	ToJP			I				
4.3.S.1: Initiate neighborhood district plans for specific Subareas.	ToJP							
4.3.S.2: Identify locations for locally-oriented nonresidential use.	ToJP							
4.4.S.1: Coordinate with a public art task force to write a public art plan for the community.	PATF							

Strategy	Lead	OnGoing	FY11	FY12	FY13	FY14	FY15	FY16
4.4.S.2: Initiate gateway plans for the three community entrances.	ToJP				II			
4.4.S.3: Evaluate and update design regulations to encourage quality public spaces.	ToJP				II			
4.4.S.4: Explore opportunities to enhance the ecological value, recreational value, and mobility opportunities.	ToJP				II			
4.4.S.5: Develop a Flat Creek Corridor Overlay to address the ecological, recreational, and aesthetic values.	ToJP						III	
4.5.S.1: Define criteria to identify historic buildings and sites.	TCHPB				II			
5.1.S.1: Evaluate qualifying criteria for subsidized housing and update as necessary based on full-time workforce.	TCHA				II			
5.1.S.2: Seek opportunities to improve the public perception of workforce housing through education and outreach.	TCHA	III						
5.2.S.1: Identify appropriate areas for the provision of all housing types in the Town and County, with a goal of 100% workforce housing.	TCP/ToJP		II					
5.2.S.2: Evaluate and update guesthouse and accessory residential unit regulations.	TCP/ToJP				II			
5.3.S.1: Complete a new nexus study for the establishment of sliding scale mitigation requirements.	TCHA		II	II				
5.3.S.2: Update current mitigation requirements as necessary.	TCP/ToJP				II			
5.4.S.1: Adopt a 10-year coordinated workforce housing implementation plan/action plan.	Hsg. Orgs.				II			
5.4.S.2: Evaluate the appropriate governmental structure for the Housing Authority.	TCHA			II				
5.4.S.3: Evaluate and update Land Development Regulations to remove barriers and provide appropriate incentives.	TCP/ToJP				II			
5.4.S.4: Evaluate and update existing workforce housing incentives.	TCP/ToJP				II			
5.4.S.5: Explore a sales tax, property tax, or other reliable funding source to allow for the creation of dedicated workforce housing.	BCC/TC	II						
5.4.S.6: Continue to pursue State and Federal grants to fund the development of workforce housing.	Hsg. Orgs.	II						
5.4.S.7: Increase awareness among the region's employers about opportunities for collaborative approaches to workforce housing.	Hsg. Orgs.	II						
6.1.S.1: Market the community as a "green" location to visit, live and work, and promote businesses based on the community's strengths.	TTB	II						
6.2.S.1: Explore cultural tourism and other opportunities to fill existing capacity for lodging accommodations.	TTB	II						
6.2.S.2: Expand tourism promotion to encourage longer stays and increased spending by visitors to the community.	TTB	II						
6.2.S.3: Identify new locations for light industry, and evaluate and update regulations relating to live-work units.	TCP/ToJP		II		II			
6.3.S.1: Explore tools to promote economic development that do not require investment of local funds.	Chamber	II						
6.3.S.2: Evaluate and update land use regulations to foster a positive atmosphere and attract appropriate businesses.	TCP/ToJP				II			
6.3.S.3: Explore tools to connect local consumers to local suppliers.	Chamber	II						
7.1.S.1: Develop a countywide integrated transportation plan	TAC			II	II			
7.1.S.2: Consider a seventh cent sales tax, additional mil property tax, or other funding source for the project.	BCC/TC	II						
7.1.S.3: Continue to fund the local match for federal transportation grants and the administration of alternative transportation programs.	BCC/TC	II						
7.1.S.4: Create a Countywide Transportation Demand Management (TDM) program	TAC					II		
7.1.S.5: Discuss with neighboring jurisdictions and State and Federal officials the costs and benefits of funding alternatives.	TAC	II						
7.1.S.6: The TAC, partner agencies and non-profits should complete an updated Travel Study approximately every five years.	TAC	II						
7.1.S.7: Continue START service to Teton County, Idaho and Lincoln County, Wyoming, and explore other options.	START	II						
7.1.S.8: Explore the establishment of a joint Town-County Transportation Planning Department.	BCC/TC					II		
7.1.S.9: Develop a Transportation Improvement Program (TIP) for highways, streets (including pedestrian and bicycle facilities), and transit.	TAC			II				

Strategy	Lead	OnGoing	FY11	FY12	FY13	FY14	FY15	FY16
7.1.S.10: Prepare comments and recommendations on the State Transportation Improvement Plan (STIP)	TAC							
7.1.S.11: Pursue transit service between Jackson and the airport, Grand Teton National Park, and strateg	START							
7.2.S.1: Consider adopting "complete streets" and/or "context sensitive" policies and updated road design	TAC			I				
7.2.S.2: Work with WYDOT to have "complete streets" and/or "context sensitive" policies incorporated i	TAC							
7.2.S.3: Include wildlife crossing and other wildlife mitigation standards in road design regulations.	TAC/SWC			I				
7.2.S.4: Complete the core Pathways System, including the Wilson-Jackson Pathway connection along W	JHCP							
7.2.S.5: Develop and carry out a comprehensive sidewalk improvement program for the Town of Jackson	TAC							
7.2.S.6: Discuss and coordinate improvements that can be made to the regional transportation system w	TAC							
7.3.S.1: Reevaluate parking standards and other regulations that currently promote travel by single occu	TCP/ToJP				II			
7.3.S.2: Adopt specific provisions for current planning review to require alternative transportation comp	TCP/ToJP				II			
8.1.S.1: Use budgeting to affirm desired service levels from government service providers that address a	BCC/TC							
8.1.S.2: Coordinate with independent service providers to understand their service delivery plans, espec	BCC/TC							
8.1.S.3: Identify critical services and services requiring redundancy in service provision.	BCC/TC							
8.2.S.1: Coordinate the creation and maintenance of communitywide Major Capital Project List for all se	BCC/TC							
8.2.S.2: Update exaction and impact fee nexus studies.	TCP/ToJP							
8.2.S.3: Evaluate and update development exaction regulations and impact fee requirements.	TCP/ToJP				II			