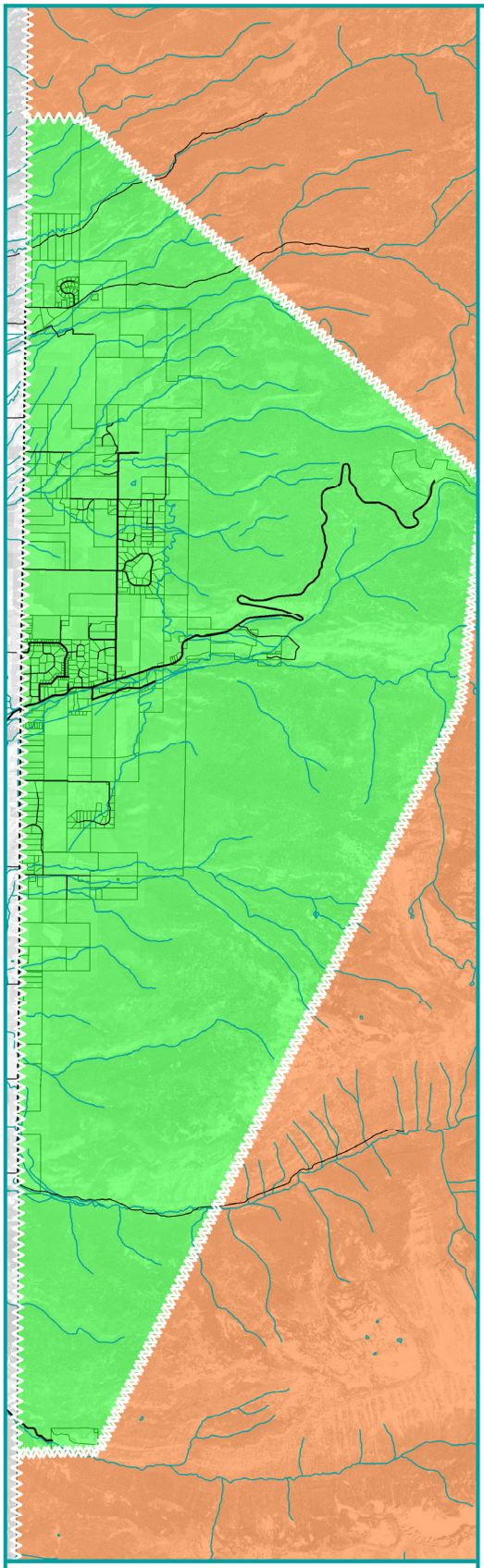

Alta

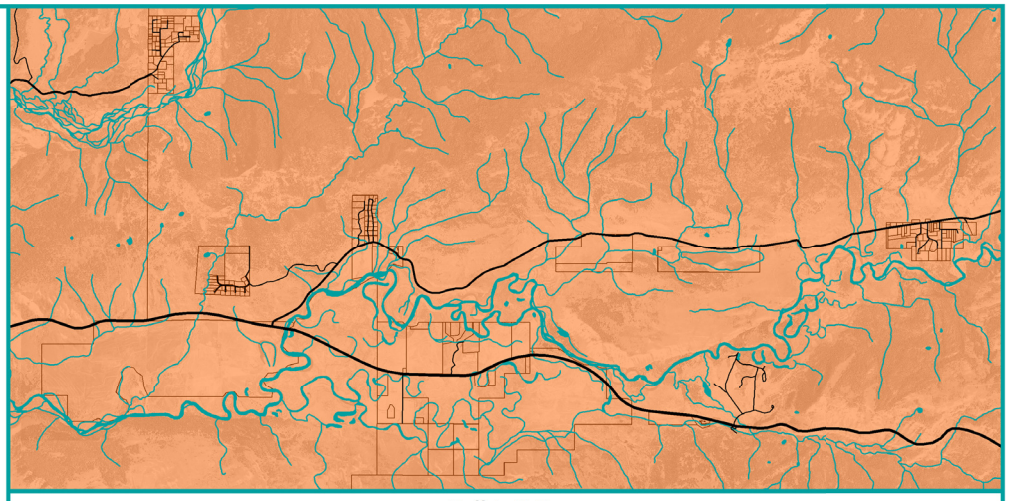

Buffalo Valley

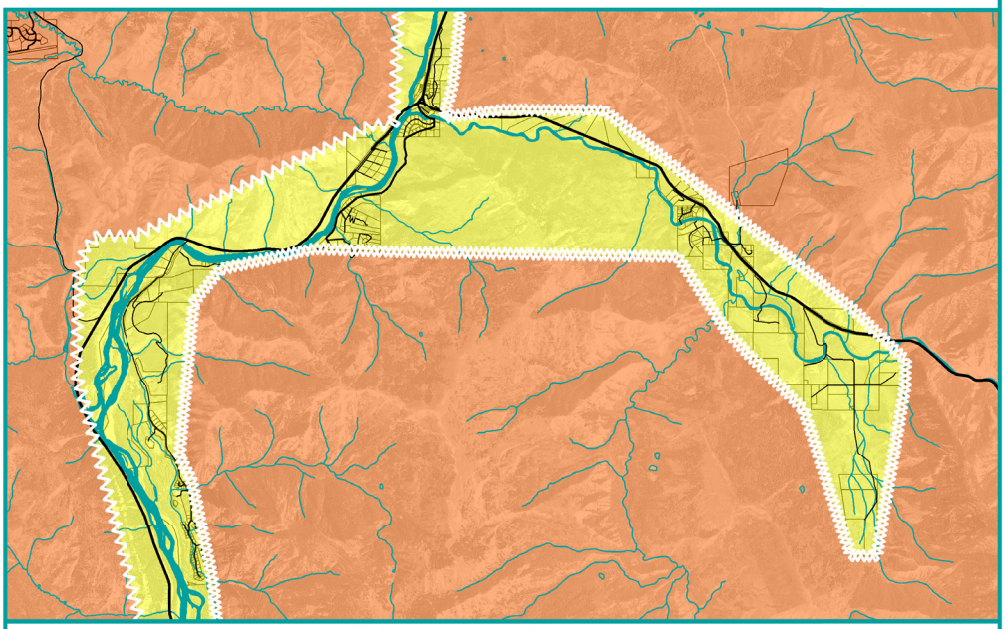

Hoback and Snake River Canyons

Preliminary Character District Boundaries

Alta, Buffalo Valley, Hoback and Snake River Canyons

Preliminary Character District Boundares

Preliminary Character Districts

- District 1: Town Square
- District 2: Town Commercial Core
- District 3: Town Residential Core
- District 4: Mid-Town
- District 5: West Jackson
- District 6: Town Periphery
- District 7: South Highway 89
- District 8: River Bottom
- District 9: County Valley
- District 10: South Park
- District 11: Wilson
- District 12: Aspens/Pines
- District 13: Teton Village
- District 14: Alta
- District 15: County Periphery

Water

Waterbodies (digitized USGS 1:24,000 maps)

Roads

Road centerline (Teton County, 2011)

Property Boundaries

(Teton County, 2011)

2009 Aerial Photography

NORTH

1/4 mile radius

1/2 mile radius

0 mi 1.0 mi 2.0 mi